

# 1. REGULATORY ROAD SIGNS

## CONTROL SIGNS



Stop



Give Way



You must give way to pedestrians



No Entry



You must go this way

## MANDATORY SIGNS



Ahead only



Turn right



Pass either side



Roundabout



Tram only



60 kmh minimum speed limit freeway



Turn right ahead (left if symbol is reversed)



Keep left



Keep right



Used in temporary situations



Priority to oncoming traffic

## PROHIBITORY SIGNS



No turn left



No overtaking



Lorries prohibited



No Pedestrians



No Cyclist



No Hazardous materials



No "U" turn



You must not use your horn



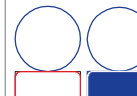
Maximum speed limit



Maximum Height limit



Maximum width limit



Qualification plate

## PARKING CONTROL SIGNS

### Parking Zone



Parking Meter on Right Side




Parking is limited to the times shown

### Handicapped Parking



Parking area for Handicapped drivers only

### No Stopping



You must not stop or park in the areas shown by the arrow(s)

### No Parking



These areas are reserved for taxis stops



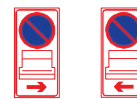
These areas are reserved for Bus stops

### Goods Vehicle Parking



Reserved Parking for loading or unloading vehicles (commercial) as per the times shown on sign

### No Waiting



You must not wait in the areas shown by the arrow(s) during the times shown on the sign.

## FREEWAY CONTROL SIGNS



Freeway begins



Freeway ends








# ROAD SIGNS

## 2. WARNING SIGNS










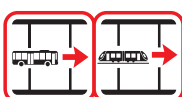
### ADVANCE WARNING SIGNS

					
Traffic signals ahead	Stop sign ahead	Give Way sign ahead	Roundabout ahead	T-intersection ahead (you may need to stop)	Intersection ahead (slow down and prepare to stop)
					
Staggered junction ahead	Junction ahead (you will merge with other traffic)	Traffic merges from the left ahead	U turn ahead	Two-way traffic	Two-way traffic crosses one-way road ahead
					
Dual carriageway ends (two lanes join-beware of oncoming traffic ahead)	Curve in the road to the left ahead (slow down)	Curves or bends in the road (drive carefully)	Road narrows on the left ahead	Road narrows on both sides ahead	Tunnel ahead
					
Maximum headroom at hazard ahead	Children	Pedestrian crossing ahead	Quayside or river bank ahead	Opening bridge ahead	Animals
					
Risk of Falling rocks	Low flying aircraft ahead (do not be distracted)	Road works ahead	Uneven road	High Voltage overhead cable	Other dangers ahead
					
Right lane ends ahead	Diversion to opposite carriageway ahead	Left-hand lane closed ahead	Speed Hump	Loose chippings	Slippery Road
					
Steep hill downwards ahead	Steep hill upwards ahead	No through road	Tram or railway crossing to the right	Tram or railway crossing to the left	Tram or railway crossing ahead

### HAZARD MARKER SIGNS

						
Hazard Plate	Hazard Marker	Single Chevron Right	Multiple Chevron Left	T-Junction Chevron	Single tram or railway line crossing over road	Two or more tram or railway line crossing over road

### DIAGRAMMATIC WARNING SIGNS

				
Right lane closure ahead	Additional lane added	Lane use is controlled (trucks not permitted in left lane)	Five lanes merging to four lanes	Lane use control directional restriction
				
Beginning/End of Median	Joining Lane	Bus or Tram route in both directions	Bus or Tram route in a single loop	Bus or Tram route in a single loop